






POPPIES & PEACE – European countries & local area

AUTUMN	LOCATE	NAVIGATE	EXPLORE
	<p>Locational Knowledge:</p> <ul style="list-style-type: none"> - I can locate the key countries & major cities in Europe (Poland, Germany & France) related to WWII. - I can use a world map to locate Allied and Axis forces during WWII and how the world impacted the wider world. 	<p>Fieldwork Skills & Knowledge:</p> <ul style="list-style-type: none"> - I can use fieldwork skills to record how Newmarket high street has changed since WWII. - I can identify symbols on an Ordnance Survey map of the European city I have studied (such as, train station, information centre, place of worship, historical building, museum etc.). 	<p>Human & Physical Geography:</p> <ul style="list-style-type: none"> - I can describe the key characteristics (including environmental regions) of Poland, Germany or France in relation to WWII e.g. Normandy beaches. <p>Place knowledge:</p> <ul style="list-style-type: none"> - I can compare a major city in Poland, Germany or France to Newmarket.

ROTTEN ROMANS – understand key aspects of volcanoes & earthquakes.

SPRING	LOCATE	NAVIGATE	EXPLORE
	<p>Locational Knowledge:</p> <ul style="list-style-type: none"> - I can locate Pompeii in Italy using a map of Europe. I can explain this area has a volcano which caused a catastrophic eruption during Roman times. - I can locate volcano and earthquake zones using a world map and describe the key characteristics of these areas. 	<p>Fieldwork Skills & Knowledge:</p> <ul style="list-style-type: none"> - I can use physical maps to locate volcanoes around the world and describe the key physical features of volcanoes. - I can use world map to identify earthquake zones and describe their location using eight compass points. 	<p>Human & Physical Geography:</p> <ul style="list-style-type: none"> - I can describe how volcanoes are formed and what happens when one erupts. - I can describe how the Earth's surface is split up into tectonic plates and the resulting earthquakes that occur when they move.

THE WONDERS OF THE WORLD – Locate and describe key rivers in the UK and wider world, focusing on the river Nile and Thames.

SUMMER	LOCATE	NAVIGATE	EXPLORE
	<p>Locational Knowledge:</p> <ul style="list-style-type: none"> - I can locate important rivers in the UK including; Thames, Exe, Tamar, Great Ouse, Severn, Wye, Trent, Little Ouse, Tyne and Tweed on a map of the UK. - I can locate important world rivers, including the river Nile and describe the environmental region around the river Nile. 	<p>Fieldwork Skills & Knowledge:</p> <ul style="list-style-type: none"> - I know how to identify rivers on a map of the UK and I can use positional language to describe the location of rivers. - I can use data to describe how rivers are affected by pollution and climate change. 	<p>Place knowledge:</p> <ul style="list-style-type: none"> - I can describe the area around the river Nile and compare this area to the river Thames. <p>Human & Physical Geography:</p> <p>I can describe the different parts of a river including; source, oxbow lake, tributaries, distributary, confluence, floodplain, meander, bank and mouth.</p>